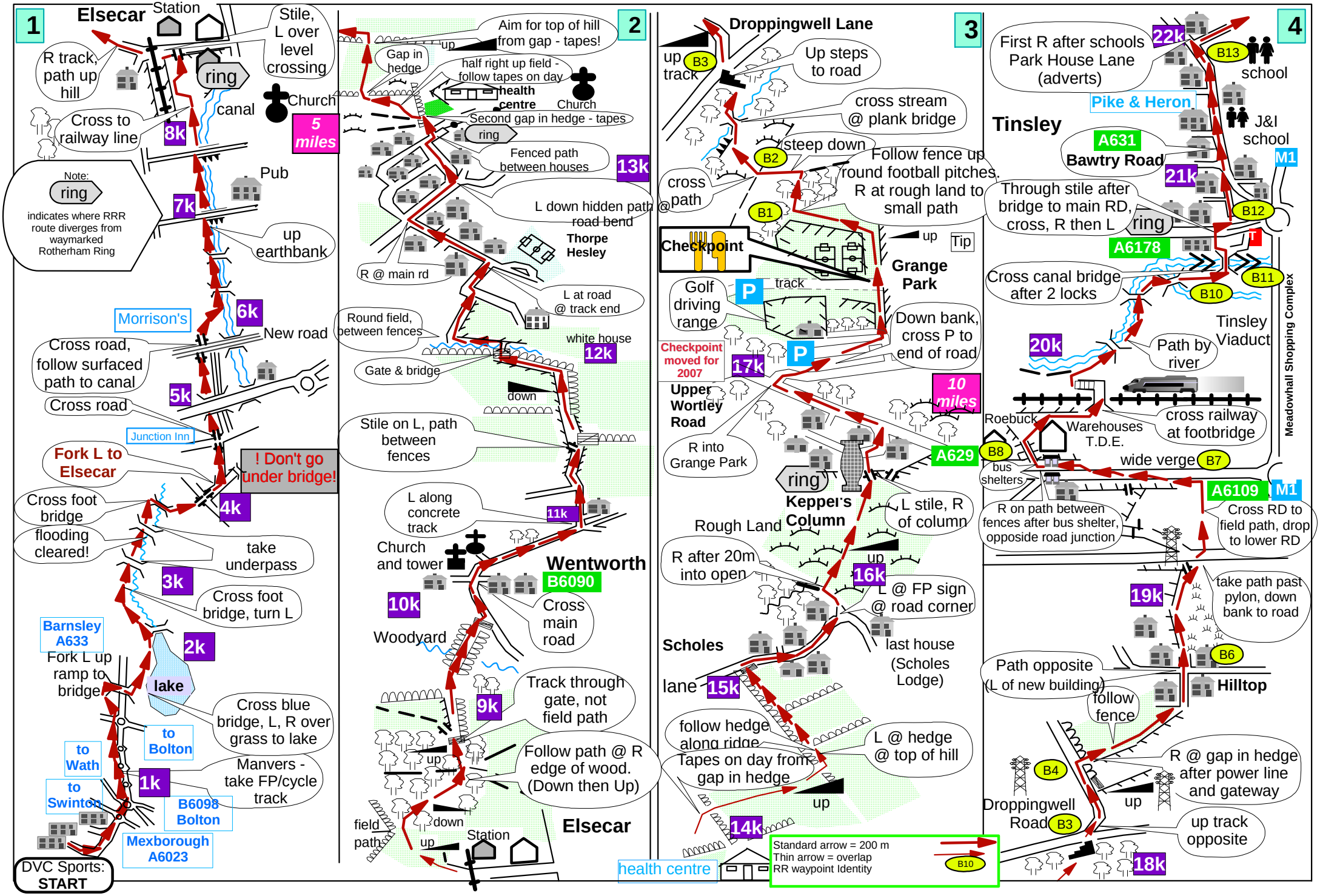
1
Elsecar
Station
Stile, L over level crossing
R track, path up hill
ring
canal
Church
5 miles
Cross to railway line
8k
Note: ring indicates where RRR route diverges from waymarked Rotherham Ring
Pub
7k
up earthbank
Morrison's
6k
New road
Cross road, follow surfaced path to canal
5k
Cross road
Junction Inn
Fork L to Elsecar
! Don't go under bridge!
Cross foot bridge
4k
flooding cleared!
take underpass
3k
Cross foot bridge, turn L
Barnsley A633
2k
Fork L up ramp to bridge
lake
Cross blue bridge, L, R over grass to lake
to Bolton
to Wath
to Swinton
1k
Manvers - take FP/cycle track
B6098 Bolton
Mexborough A6023
DVC Sports: START
2
Aim for top of hill from gap - tapes!
up
Gap in hedge
half right up field - follow tapes on day
health centre
Church
Second gap in hedge - tapes
ring
Fenced path between houses
13k
L down hidden path @ road bend
Thorpe Hesley
R @ main rd
L at road @ track end
Round field, between fences
white house
12k
Gate & bridge
down
Stile on L, path between fences
L along concrete track
11k
Church and tower
Wentworth
B6090
10k
Cross main road
Woodyard
9k
Track through gate, not field path
up
Follow path @ R edge of wood. (Down then Up)
field path
down
up
Station
Elsecar
3
Droppingwell Lane
up track
B3
Up steps to road
cross stream @ plank bridge
steep down
B2
Follow fence up round football pitches. R at rough land to small path
cross path
B1
Checkpoint
up
Tip
Grange Park
Golf driving range
P
track
Down bank, cross P to end of road
Checkpoint moved for 2007
17k
P
Upper Wortley Road
10 miles
R into Grange Park
A629
ring
Keppel's Column
L stile, R of column
Rough Land
R after 20m into open
up
16k
L @ FP sign @ road corner
Scholes
last house (Scholes Lodge)
lane
15k
follow hedge along ridge
L @ hedge @ top of hill
Tapes on day from gap in hedge
up
14k
health centre
Standard arrow = 200 m
Thin arrow = overlap
RR waypoint Identity
B10
4
First R after schools Park House Lane (adverts)
22k
B13
school
Pike & Heron
Tinsley
J&I school
A631
Bawtry Road
M1
21k
Through stile after bridge to main RD, cross, R then L
ring
B12
A6178
Cross canal bridge after 2 locks
B11
B10
Tinsley Viaduct
Meadowhall Shopping Complex
20k
Path by river
cross railway at footbridge
Roebuck
Warehouses T.D.E.
B8
wide verge
B7
bus shelters
A6109
M1
R on path between fences after bus shelter, opposite road junction
Cross RD to field path, drop to lower RD
take path past pylon, down bank to road
19k
B6
Path opposite (L of new building)
Hilltop
follow fence
B4
R @ gap in hedge after power line and gateway
Droppingwell Road
B3
up
up track opposite
18k

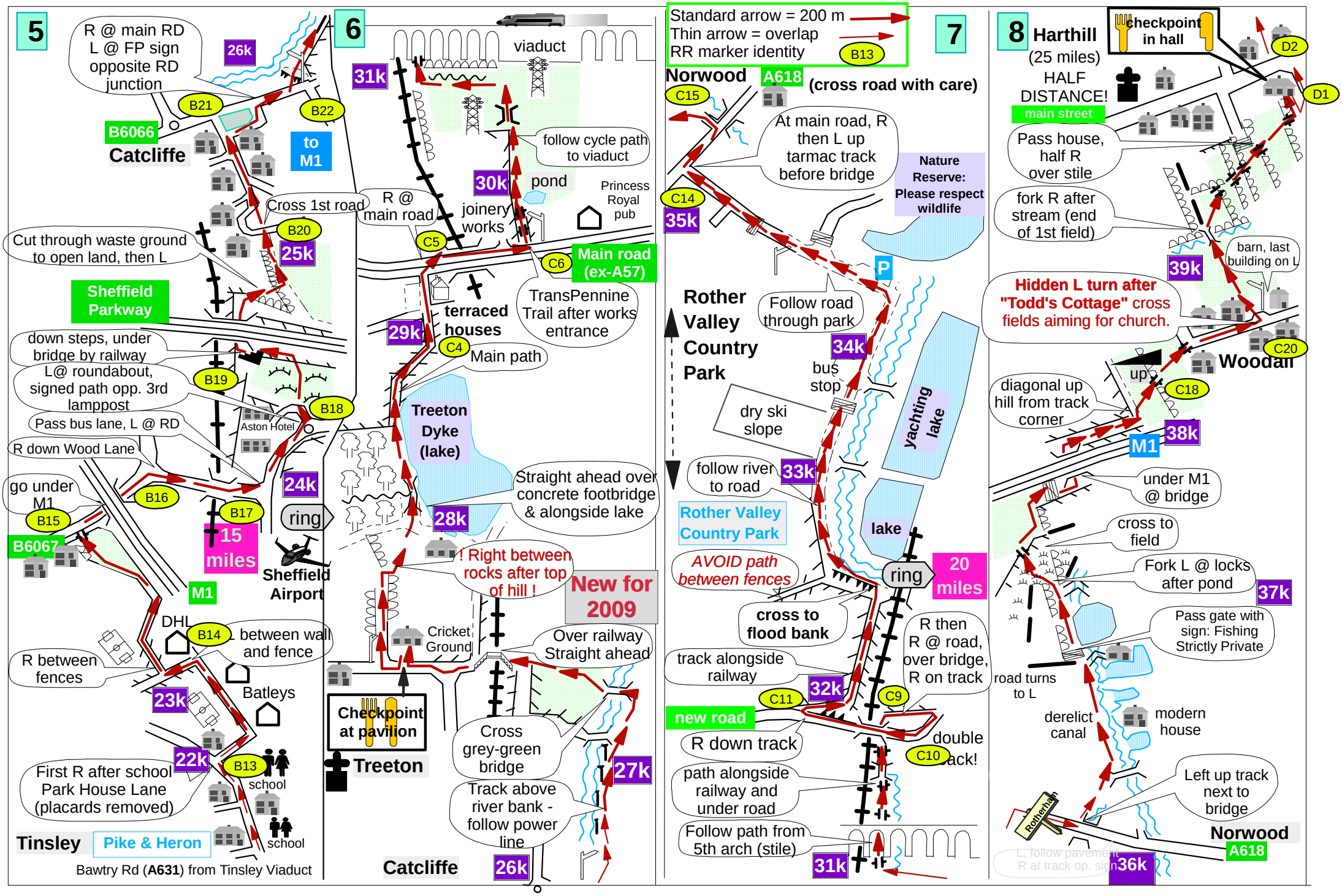
5
R @ main RD
L @ FP sign
opposite RD
junction
26k
B21
B22
B6066
Catcliffe
to M1
Cross 1st road
B20
25k
Cut through waste ground
to open land, then L
Sheffield Parkway
down steps, under
bridge by railway
L@ roundabout,
signed path opp. 3rd
lamppost
B19
B18
Pass bus lane, L @ RD
Aston Hotel
R down Wood Lane
go under
M1
B16
B15
B17
24k
ring
15 miles
B6067
Sheffield Airport
M1
DHL
B14
between wall
and fence
R between
fences
23k
Batleys
22k
B13
school
First R after school
Park House Lane
(placards removed)
school
Tinsley
Pike & Heron
Bawtry Rd (A631) from Tinsley Viaduct
6
31k
viaduct
follow cycle path
to viaduct
30k
pond
Princess
Royal
pub
R @
main road
joinery
works
C5
C6
Main road
(ex-A57)
TransPennine
Trail after works
entrance
terraced
houses
29k
C4
Main path
Treeton
Dyke
(lake)
Straight ahead over
concrete footbridge
& alongside lake
28k
! Right between
rocks after top
of hill !
New for
2009
Cricket
Ground
Over railway
Straight ahead
Checkpoint
at pavilion
Treeton
Cross
grey-green
bridge
27k
Track above
river bank -
follow power
line
Catcliffe
26k
Standard arrow = 200 m
Thin arrow = overlap
RR marker identity
B13
7
Norwood
A618
(cross road with care)
C15
At main road, R
then L up
tarmac track
before bridge
Nature
Reserve:
Please respect
wildlife
C14
35k
P
Rother
Valley
Country
Park
Follow road
through park
34k
bus
stop
dry ski
slope
yachting
lake
follow river
to road
33k
Rother Valley
Country Park
lake
AVOID path
between fences
ring
20 miles
cross to
flood bank
R then
R @ road,
over bridge,
R on track
track alongside
railway
32k
C11
C9
new road
R down track
double
track!
C10
path alongside
railway and
under road
Follow path from
5th arch (stile)
31k
8
Harthill
(25 miles)
HALF
DISTANCE!
checkpoint
in hall
D2
D1
main street
Pass house,
half R
over stile
fork R after
stream (end
of 1st field)
barn, last
building on L
39k
Hidden L turn after
"Todd's Cottage" cross
fields aiming for church.
C20
Woodall
up
diagonal up
hill from track
corner
C18
38k
M1
under M1
@ bridge
cross to
field
Fork L @ locks
after pond
37k
Pass gate with
sign: Fishing
Strictly Private
road turns
to L
derelict
canal
modern
house
Left up track
next to
bridge
Rotherham
Norwood
A618
L, follow pavement
R at track op. sign
36k

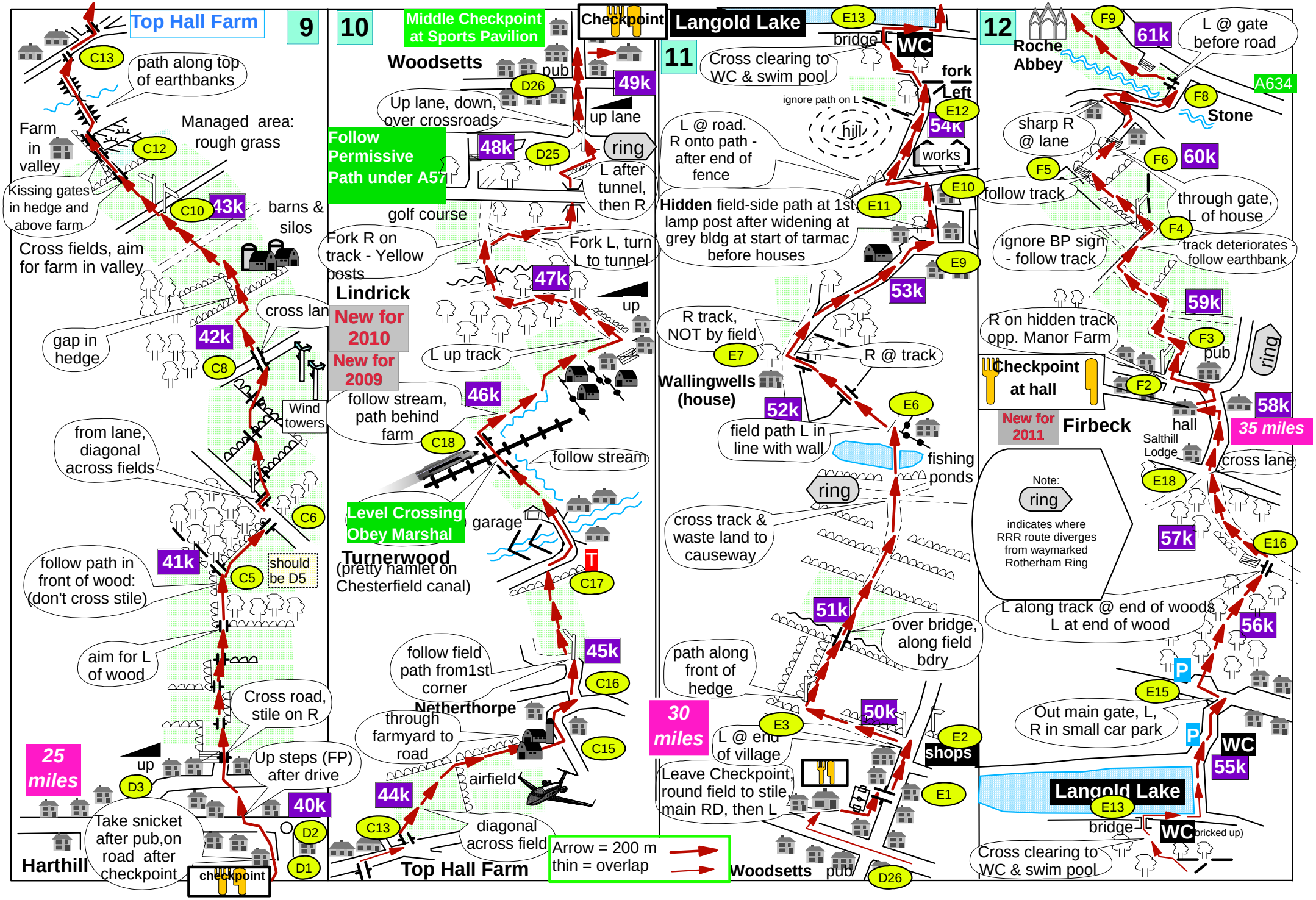
Top Hall Farm
9
C13
path along top of earthbanks
Farm in valley
C12
Managed area: rough grass
Kissing gates in hedge and above farm
C10
43k
barns & silos
Cross fields, aim for farm in valley
cross lan
gap in hedge
42k
C8
Wind towers
from lane, diagonal across fields
C6
41k
follow path in front of wood: (don't cross stile)
C5
should be D5
aim for L of wood
Cross road, stile on R
25 miles
up
D3
Up steps (FP) after drive
40k
Take snicket after pub,on road after checkpoint
D2
D1
Harthill
checkpoint
10
Middle Checkpoint at Sports Pavilion
Woodsetts
pub
D26
Up lane, down, over crossroads
Follow Permissive Path under A57
48k
D25
golf course
Fork R on track - Yellow posts
Lindrick
New for 2010
New for 2009
L up track
follow stream, path behind farm
C18
Level Crossing Obey Marshal
garage
Turnerwood
(pretty hamlet on Chesterfield canal)
follow field path from1st corner
Netherthorpe
through farmyard to road
airfield
44k
C13
diagonal across field
Top Hall Farm
Checkpoint
49k
up lane
ring
L after tunnel, then R
Fork L, turn L to tunnel
47k
up
46k
follow stream
C17
45k
C16
C15
Arrow = 200 m
thin = overlap
Langold Lake
E13
bridge
WC
11
Cross clearing to WC & swim pool
fork Left
ignore path on L
E12
54k
hill
L @ road. R onto path - after end of fence
works
E10
E11
Hidden field-side path at 1st lamp post after widening at grey bldg at start of tarmac before houses
E9
53k
R track, NOT by field
E7
R @ track
Wallingwells (house)
52k
E6
field path L in line with wall
fishing ponds
ring
cross track & waste land to causeway
51k
over bridge, along field bdry
path along front of hedge
30 miles
50k
E3
L @ end of village
E2
shops
Leave Checkpoint, round field to stile, main RD, then L
E1
Woodsetts
pub
D26
12
Roche Abbey
F9
61k
L @ gate before road
A634
F8
Stone
sharp R @ lane
F6
60k
F5
follow track
through gate, L of house
F4
ignore BP sign - follow track
track deteriorates - follow earthbank
59k
R on hidden track opp. Manor Farm
F3
pub
ring
Checkpoint at hall
F2
58k
35 miles
New for 2011
Firbeck
hall
Salthill Lodge
cross lane
E18
Note:
ring
indicates where RRR route diverges from waymarked Rotherham Ring
57k
E16
L along track @ end of wood & L at end of wood
56k
P
E15
Out main gate, L, R in small car park
P
WC
55k
Langold Lake
E13
bridge
WC
(bricked up)
Cross clearing to WC & swim pool

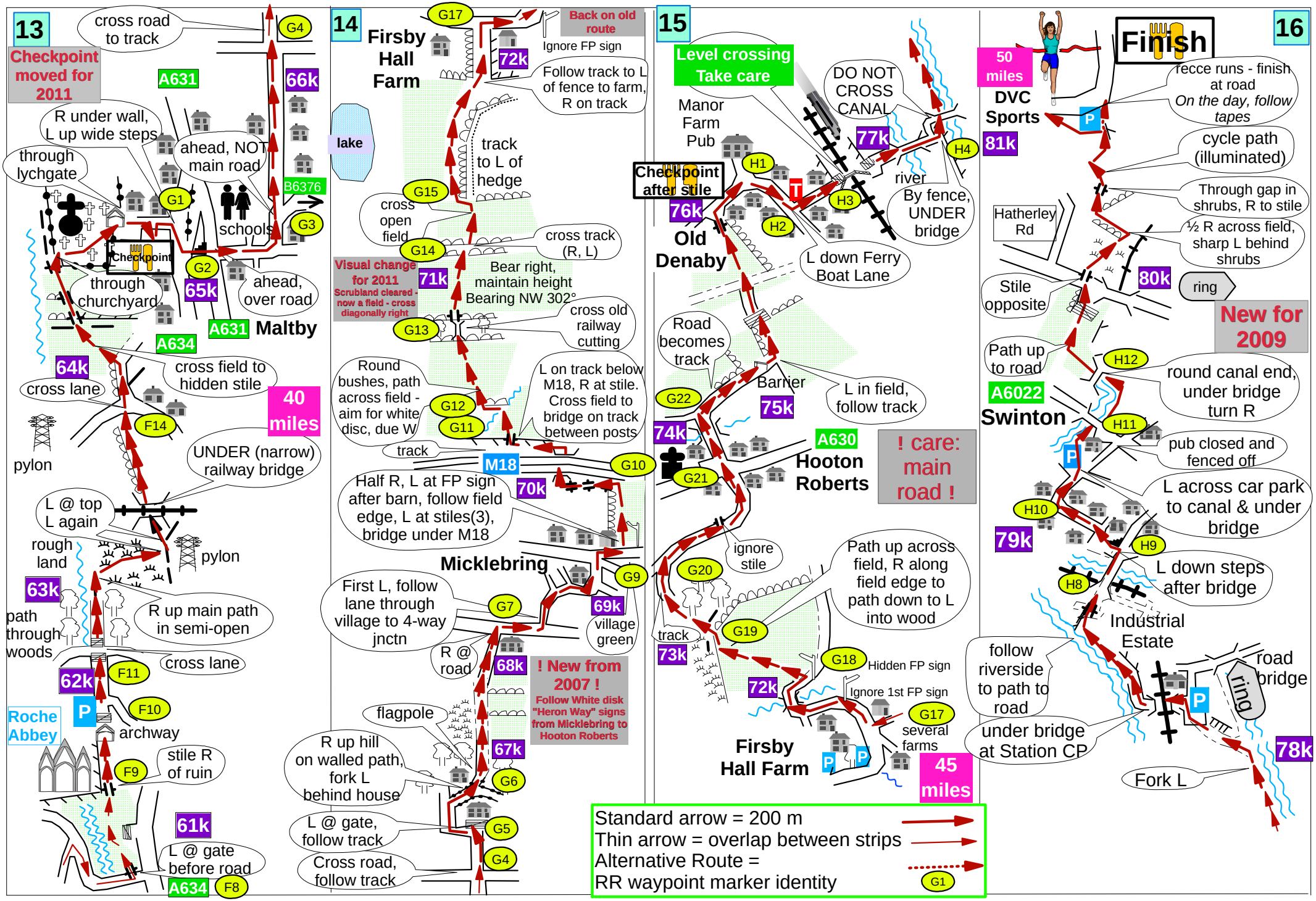
13
Checkpoint moved for 2011
cross road to track
G4
66k
A631
R under wall, L up wide steps
ahead, NOT main road
through lychgate
G1
B6376
G3
schools
Checkpoint
G2
through churchyard
65k
ahead, over road
A631
Maltby
A634
64k
cross field to hidden stile
cross lane
40 miles
F14
pylon
UNDER (narrow) railway bridge
L @ top L again
rough land
pylon
63k
path through woods
R up main path in semi-open
cross lane
62k
F11
P
F10
Roche Abbey
archway
F9
stile R of ruin
61k
L @ gate before road
A634
F8
14
Firsby Hall Farm
G17
Back on old route
Ignore FP sign
72k
Follow track to L of fence to farm, R on track
lake
track to L of hedge
G15
cross open field
G14
cross track (R, L)
Visual change for 2011
Scrubland cleared - now a field - cross diagonally right
71k
Bear right, maintain height Bearing NW 302°
G13
cross old railway cutting
Round bushes, path across field - aim for white disc, due W
G12
G11
L on track below M18, R at stile. Cross field to bridge on track between posts
track
M18
G10
70k
Half R, L at FP sign after barn, follow field edge, L at stiles(3), bridge under M18
Micklebring
G9
69k
village green
First L, follow lane through village to 4-way jnctn
G7
R @ road
68k
! New from 2007 !
Follow White disk "Heron Way" signs from Micklebring to Hooton Roberts
flagpole
67k
R up hill on walled path, fork L behind house
G6
L @ gate, follow track
G5
Cross road, follow track
G4
15
Level crossing Take care
DO NOT CROSS CANAL
Manor Farm Pub
77k
H4
H1
Checkpoint after stile
76k
H3
river
By fence, UNDER bridge
H2
Old Denaby
L down Ferry Boat Lane
Road becomes track
Barrier
L in field, follow track
G22
75k
74k
A630
Hooton Roberts
! care: main road !
G21
ignore stile
Path up across field, R along field edge to path down to L into wood
G20
track
G19
73k
G18
Hidden FP sign
72k
Ignore 1st FP sign
G17
several farms
Firsby Hall Farm
P
P
45 miles
16
Finish
50 miles
DVC Sports
81k
recce runs - finish at road
On the day, follow tapes
P
cycle path (illuminated)
Through gap in shrubs, R to stile
Hatherley Rd
½ R across field, sharp L behind shrubs
80k
ring
Stile opposite
New for 2009
Path up to road
H12
round canal end, under bridge turn R
A6022
Swinton
H11
pub closed and fenced off
P
L across car park to canal & under bridge
H10
79k
H9
L down steps after bridge
H8
Industrial Estate
follow riverside to path to road
road bridge
ring
P
under bridge at Station CP
78k
Fork L
Standard arrow = 200 m
Thin arrow = overlap between strips
Alternative Route =
RR waypoint marker identity
G1